

The
NYSTROM
Nystromaut
ATLAS





OFFICIAL OKLAHOMA ADOPTION REVIEW
DO NOT REPRODUCE

The

NYSTROM

Nystronaut

ATLAS



Hello,
Earthling!
We're the
Nystronauts.

Help us
learn about
your world's
communities.

And we will
help you learn
about maps.



This list is
called the table
of contents.

Contents

A Picture Atlas of Communities

4–17

Where do you live?	4–5
Which community is like yours?	6–7
What kinds of places can you find here?	8–9
How do people help in their community?	10–11
What services do communities need?	12–13
What do people make here?	14–15
What do people buy here?	16–17

Learning About Globes and Maps

18–23

What view does a map show?	18–19
How do maps show real places?	20–21
How do globes and maps show the world?	22–23

2015 Update of Photographs and Images

2012 Update of Names and Boundaries

© 2005, 1998 Nystrom Education

Nystrom Education

10200 Jefferson Boulevard, P.O. Box 802

Culver City, CA 90232-0802

United States of America

(310) 839-2436

(800) 421-4246

www.nystromeducation.com

access@nystromeducation.com

All rights reserved. No part of this guide, except copymasters duplicated for classroom use only, may be reproduced or transmitted in any form or by any means, electronic or mechanical, including photocopying, recording, or by any information storage and retrieval system, without permission in writing from the publisher.

Printed in U.S.A.

ISBN: 978-0-7825-1051-5

Product Code: NYS0030 v2.51

Exploring the United States

24–33

Where in the world is the United States?	24–25
Where is your state?	26–27
How do citizens help our country?	28–29
What was the United States like long ago?	30–31
How do we use natural resources?	32–33

Exploring the World

34–45

What do people do in North America?	34–35
What do people do in South America?	36–37
What do people do in Africa?	38–39
What do people do in Europe?	40–41
What do people do in Asia?	42–43
What do people do in Australia and Antarctica?	44–45

Glossary

46–47

Index

48


Abbreviations, Photo Credits

inside back cover

You can get lots of help on the final pages.



Where do you live?




Wow! There's your world in the distance.



A This is how the earth looks from above the moon.

Closer in, we can pick out your country.



B The yellow outline shows the United States. It was added to the photo.



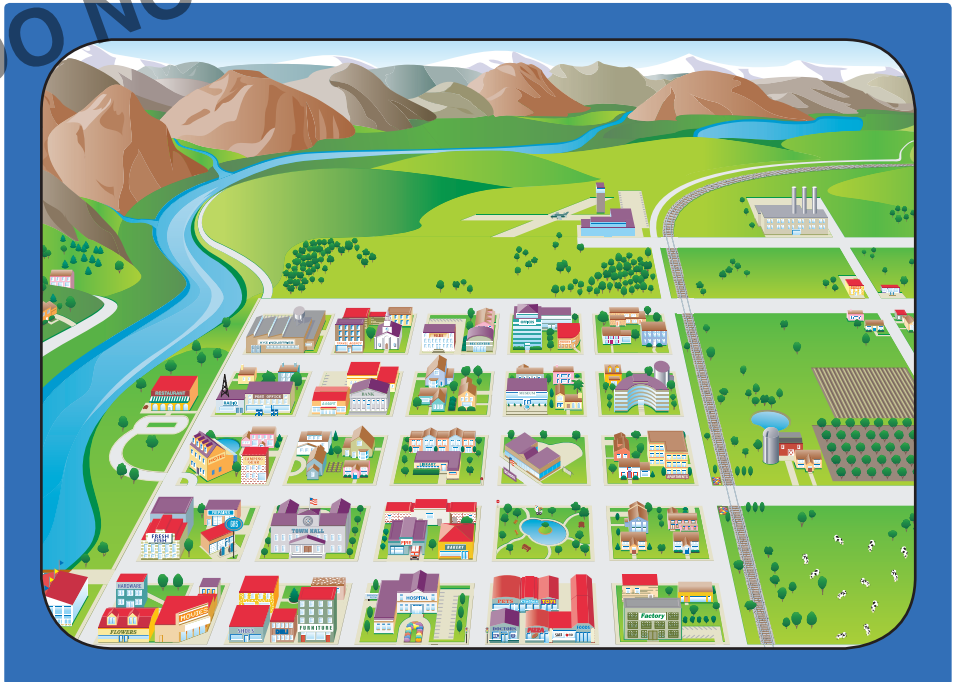


Closer yet!
Now we can
pick out states.



C Here the yellow outline shows state boundary lines.

If we zoom in,
we can see how
Earthlings live.



D This community and yours are not exactly the same. But they are alike in many ways.

Which community is like

Communities come in many sizes. Some are big cities. Others are very small.



A Big cities have many people and workplaces.

How tall are the buildings in YOUR community?



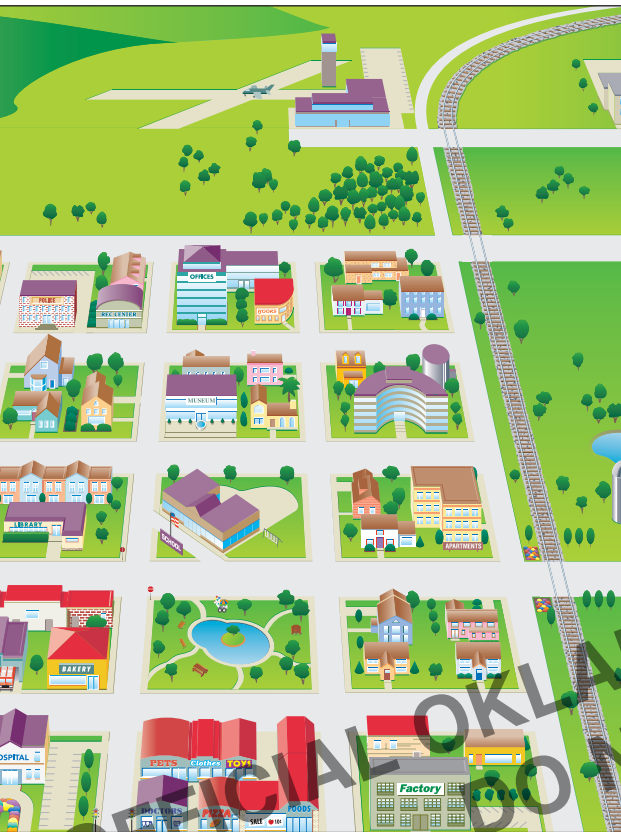
B Suburbs are located near big cities.



Is the land flat where you live?
Or is it hilly?

yours?

7



C Towns are smaller than cities and have fewer people.



Which of these communities looks most like yours?

How are they alike?



D Farms and their neighbors are communities too.

What kinds of places can

This community has places to live, work, learn, and shop. So do most other communities.


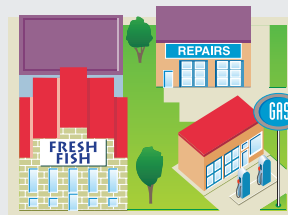


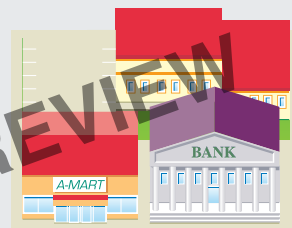




A Office buildings are where many people provide services.

Find the places in the photos on the map.




B Flower stores are where florists sell flowers.



C Schools are where students learn.

you find here?

9



D Houses are where people live.



E Grocery stores are where people buy food.

Do you live near places like these?
Which ones?



F Factories are where many people make goods.

How do people help

People help others in their community.
Working together makes a community better.



A A girl and her mother make dinner together.



B Children line up to let everyone have a turn.

C Team members help each other win the game.



in their community?

11

Where do people help each other?



D Hospital workers help people who are hurt.



E A family collects food for people who are hungry.



F Children clean the beach.

What services do

Many people provide services for the whole community. Some of them work in the town hall.



A Firefighters put out fires and save lives.



B A garbage truck picks up trash to keep the community clean.

Who else helps the community?



C Librarians help people find books for learning and fun.

communities need?

13



D Police officers keep everyone safe.



E Judges settle serious disagreements.

Find a place
on the map
where a crossing
guard works.



F Crossing guards help children cross the street.

What do people make



A Cheese is made in a factory.

What does that stuff taste like?



B Sometimes furniture is made in a workshop.


Many communities have factories. But factories are not the only places where goods are made.



C Televisions are made in a factory.

here?

15



D Medicines are made in a laboratory.



E These baskets are made in this woman's home.

What do you mean by "factory"?

Which people are working in factories?



F Sometimes dresses are made in a workshop.



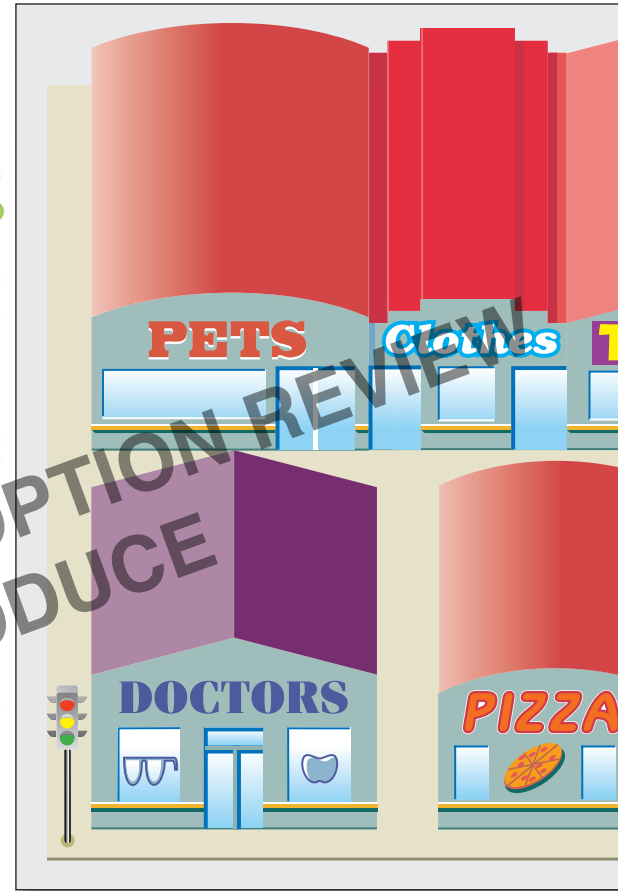
What do people buy here?



Green food looks fun to eat! Is it good for you?



People satisfy some of their needs and wants by buying goods and services in stores and offices.



A People go to grocery stores to buy food.



B Adults visit the pharmacy to buy medicine.



C People go to the box office to buy movie tickets.



Do Earthlings pay for dental care and other services?



D Children see the dentist to get their teeth checked.



E Families shop at clothing stores for things to wear.

Can you find places like these on the map?



F This girl and her father visit a toy store to buy toys.

What view does



Find this library
in views
B, C, and D.



A Most of the time you see buildings in a **view from the ground**.



B At an angle in flight, you get a **bird's-eye view**.

a map show?

19



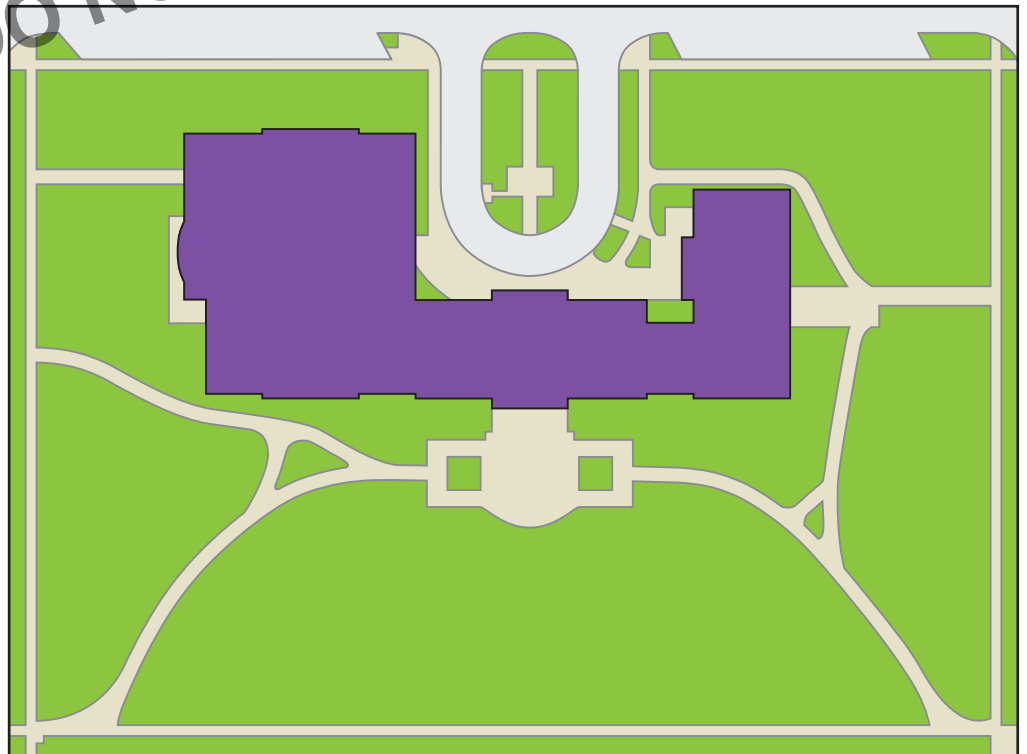
Compare
view C with
view D.



C Looking straight down, you get a **view from directly above**.

OFFICIAL OKLAHOMA ADOPTION REVIEW
DO NOT REPRODUCE

How is the
map like the
photo?



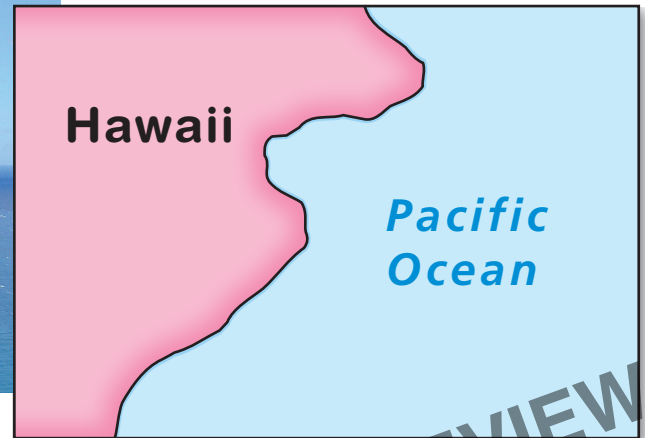
D A **map view** is a special drawing of a place seen from directly above.



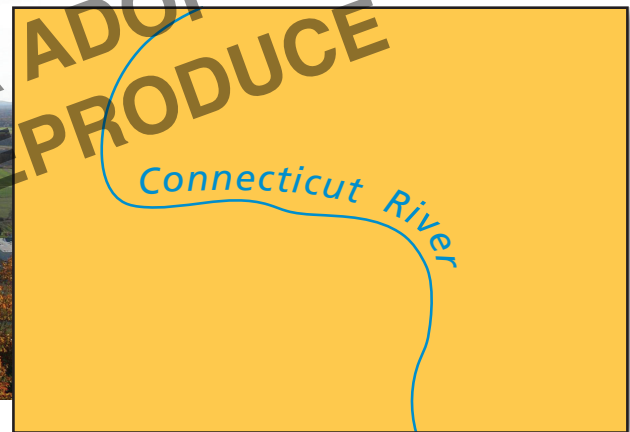
How do maps show real



A **Coastlines** are shown as black lines between land and ocean features.



B **Rivers** are shown as blue lines on land.



C **Lakes** are shown as blue areas surrounded by land.



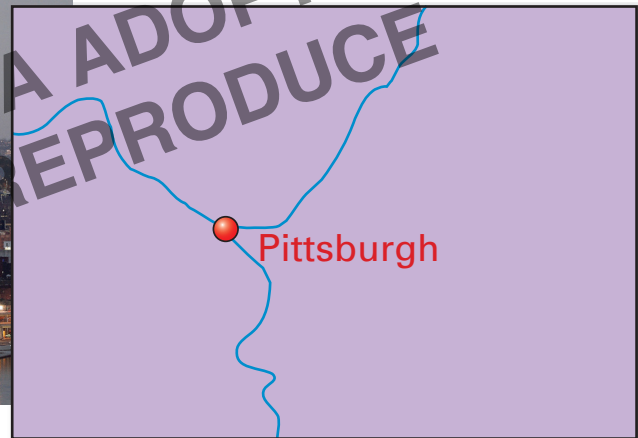
places?

21

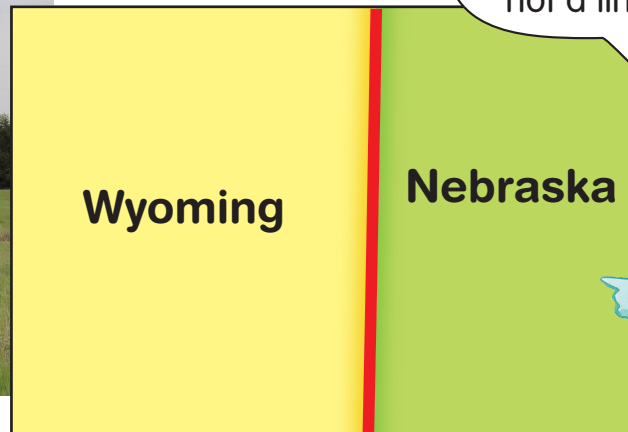
Find the meanings of these six terms in the glossary.



D Mountains are shown as shadows.



E Cities, are shown as red dots.



F Boundaries are shown as red lines.

On the ground, you see a sign, not a line!



How do globes and



Now it's our turn to help you read maps and globes.



A The earth looks like this from space.

Is the earth round like a penny or round like a ball?

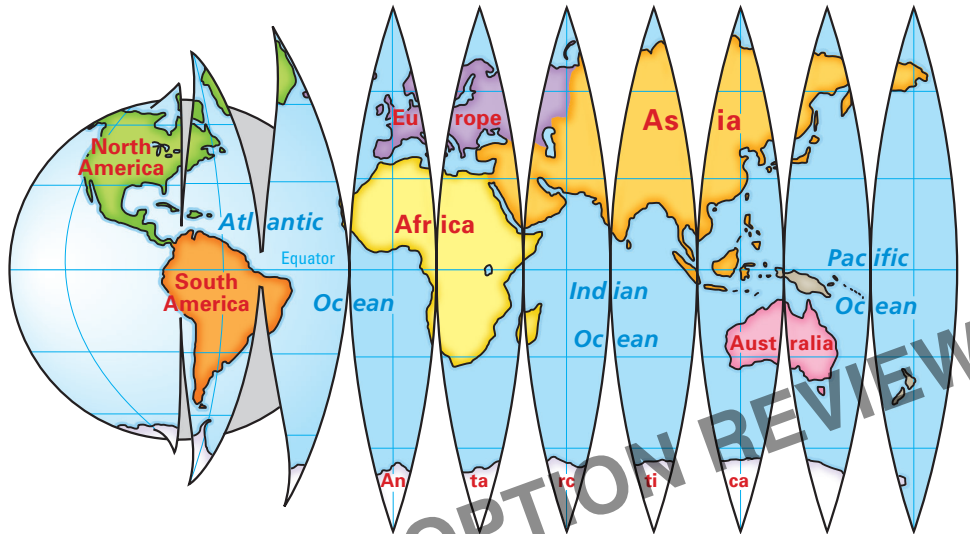


B A globe is a model of the earth.

maps show the world?

23

Which is easier to read: a map or a peeled globe?



C A peeled globe is the only globe that shows the whole world at once.



D Any world map can show the whole world at once.

Where in the world is



What do the different colors show?





What countries
are next to the
United States?

Where is your state?





Name the places
near your state.



United States

Canada

Country

Arizona

State

● New York City

City

⊙ Washington, D.C.

Country capital

★ Denver

State capital

Rocky Mountains

Land feature

Atlantic Ocean

Ocean feature

Mississippi River

River, lake

— Country boundary

Country boundary

— State boundary

State boundary

⬡ Mountains

Mountains

Scale in miles

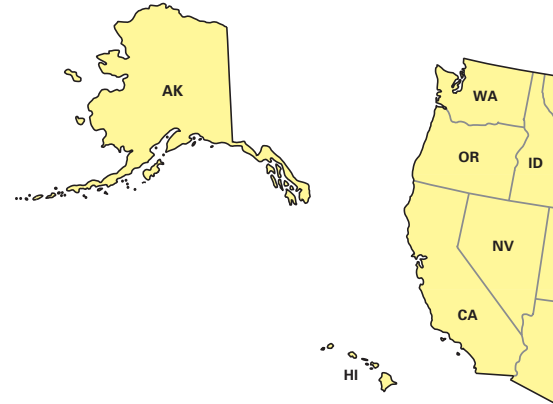
0 100 200 300 400

1 inch stands for 225 miles

How do citizens help



A Citizens vote to pick their leaders.



Citizens in every state use their rights and perform their responsibilities. In both ways they help run our country and keep it safe.



B Citizens on a jury make the final decision in a trial.

How does someone become a citizen?



C Citizens pay taxes that provide roads and other government services.

our country?

29



D Citizens in the military protect our country.

Mayor and president are public offices.

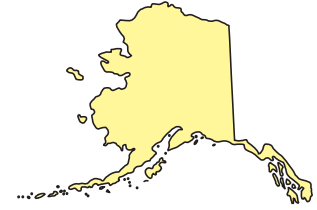


E Citizens can try to win election to public office.

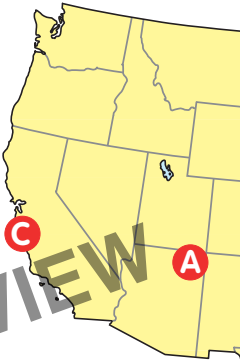


F Almost any citizen can become president.

What was the United



People in the photos show how people lived long ago. Match letters to find each photo's place on the map.



A 1500 and earlier Navajos and other Native Americans were the only people in the Americas.



Did they make everything themselves?

How are the buildings in B and C alike?



B 1600s British settlers started colonies at Jamestown and other places in the East.



States like long ago?

31



C 1700s Spanish priests built missions in California that served as churches, schools, and towns.



D 1800s Many pioneer families moved west, built their own houses and barns, and made their own goods.

What was YOUR community like long ago?



1490

Only Native Americans live in the Americas.

1769–1823

Spain builds missions in California.

1959

The United States adds its 50th state.

1500

1600

1700

1800

1900

2000

1607

Britain starts a colony in Virginia.

1776

The United States declares independence on July 4.

Today

What is our country like now?

E People from many places settled in the United States.


How do we use natural



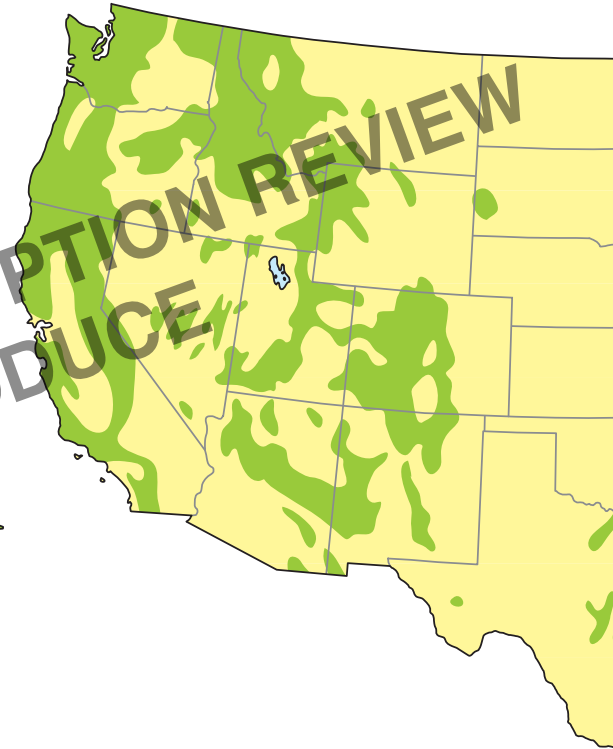
See how wood comes from forests.



Natural resources are materials from nature that people use. Wood is one example.



A A tree in the forest is cut down into logs.




B Logs in a sawmill are cut into boards.



C Boards are used to build a house.

resources?

33



D Wood is used for making paper.



E Wood is used for certain musical instruments.



F Wood is used for furniture too.

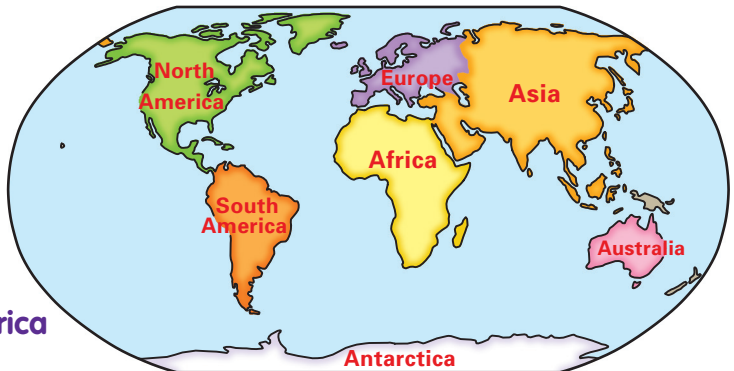


What do people do in



Where is
YOUR country?

 Find North America
in the world.



North America?

35



A A man in Guatemala sells fresh produce.



B A girl in Alaska looks at the local mountains.



C A family in Mexico celebrates the Day of the Dead holiday.



D A cowboy in Cuba herds cattle.



E Bike riders in Canada rest after a long ride.

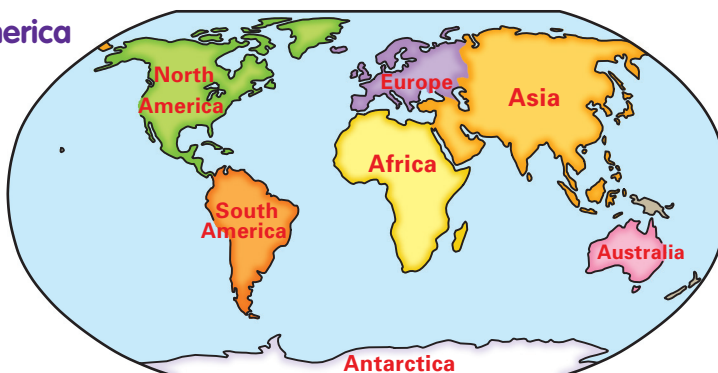
Use the map to find the places in the photos.



What do people do in



Find South America in the world.



Which is the largest country in South America?



South America?

37



A These girls in Bolivia play violins.



B These women in Colombia are carrying bags.



C A girl in Peru takes care of her family's alpaca.



D These people in Brazil are shopping for bananas.



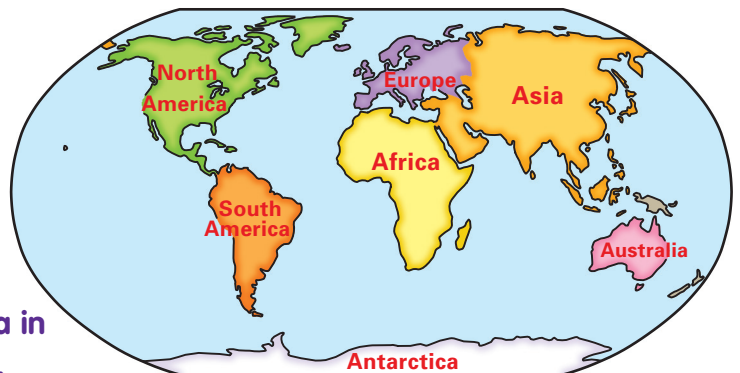
E A girl and her brother play in a park in Argentina.

What do people do in



Which oceans are next to Africa?

 Find Africa in the world.



Africa?

39



A A boy in Egypt plays with a hoop.



B These girls are shopping in a market in South Africa.



How does YOUR family get to the store?



C Children in Sudan play outside after school.



D Women and children shop at a market in Mali.



E These people in Botswana are traveling by canoe.

What do people do in

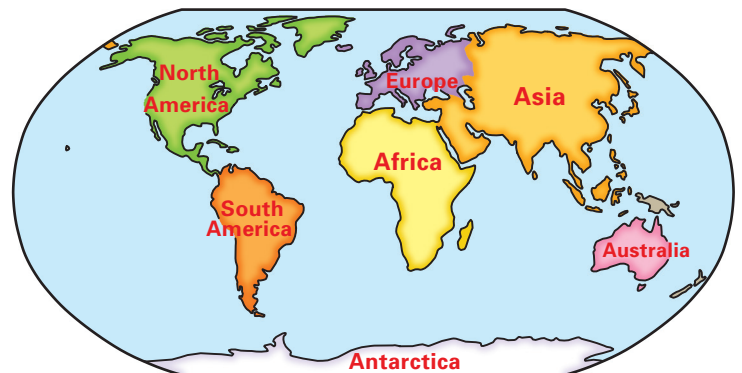


A A woman in Russia buys fresh vegetables.



B These people in the United Kingdom are playing in the surf at a beach.

Can a country be in two continents?



 Find Europe in the world.

Europe?

41



What ocean did these fish come from?



C These men are at work at a fish market in Poland.



D A boy in Switzerland walks through flowers.



E Two men in France sell bread at a market.

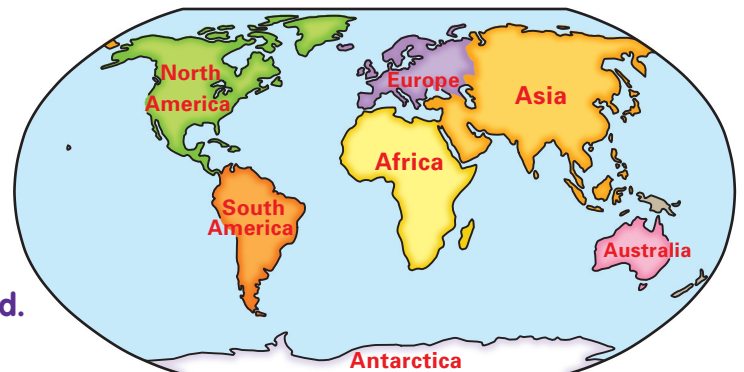
What do people do in



A A woman in India sells vegetables.



B Commuters in Japan are on their way to work.



Are any continents larger than Asia?

 Find Asia in the world.



C A Mongolian woman prepares a meal.



D A boy in Saudi Arabia does his homework.

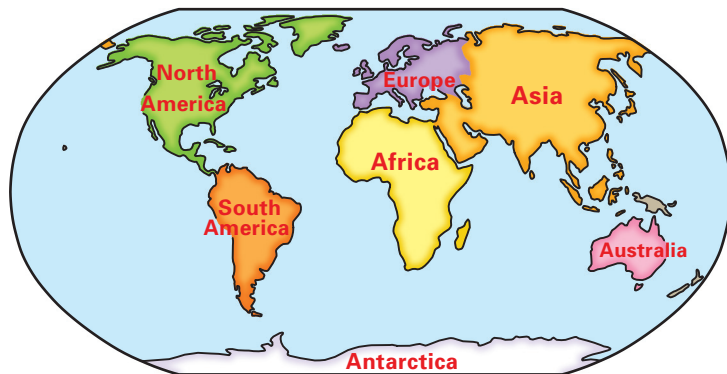
Where do you do YOUR homework?



E These girls in Thailand are dancing.



What do people do in



 Find Australia in the world.



A A boy flies a kite in Australia.

B A native Australian artist paints cloth.



Australia and Antarctica?


45



C A tourist in Antarctica watches a penguin.

Glossary

A glossary tells what words mean.



atlas A book of maps.

boundary Where two states, countries, or continents meet. It is shown on a map as a line or a row of dots.

capital City where the government of a country or state is located.

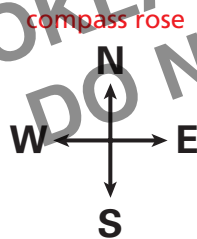
citizen Person who is a member of his or her country.

city Place where many people live and work. A city is bigger than a town.

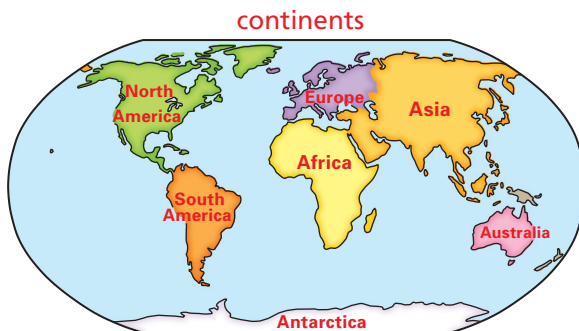
coastline The edge of a continent or island along a sea or an ocean.

community An area where people live. Places in a neighborhood are within walking distance of each other.

compass rose A set of arrows on a map that point north, south, east, and west.

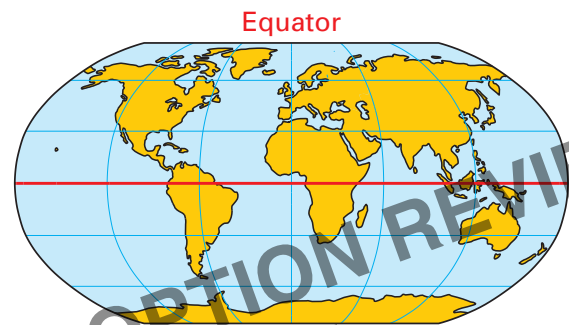


continent One of the seven largest land areas.



country A land with one government. Some countries have many states.

Equator Imaginary line around the middle of the earth. The Equator is the same distance from the North Pole and the South Pole.



factory Building where a company makes goods.

farm Place where crops are grown, animals are raised for food, or both.

forest Area covered by trees.

globe A model of the earth that is round like a ball.

goods Products that can be bought and sold.

lake A body of water, usually fresh. The water in a lake stays in one place.

map A special drawing of all or part of the earth as seen from above. A map uses symbols and colors to show where places are located.

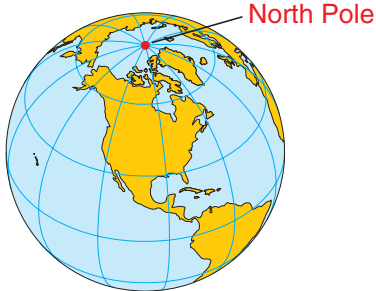
model Three-dimensional copy of an object or a place. A model is made at a size that is easy to study or play with.

mountain Part of the earth that is much taller than the land around it. A mountain is like a hill, but much larger and higher.

natural resource Something found in nature that is used by people.

needs Things that make it possible to live.

North Pole Imaginary point that is farther north than any other place on earth.



sea Part of the ocean that has its own name. A sea is usually located near land.

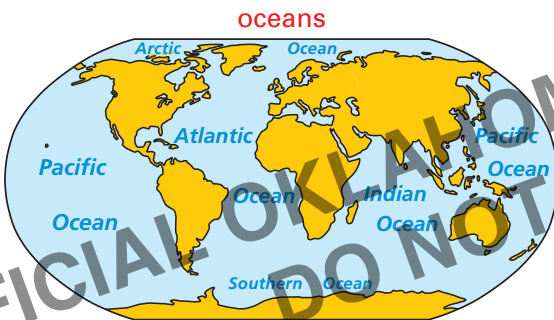
services Jobs that help people.

settler Person who moves into an area to live.

South Pole Imaginary point that is farther south than any other place on earth.

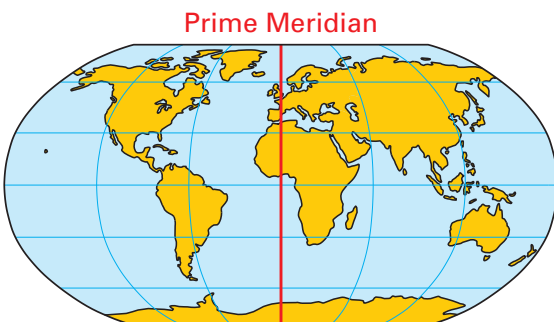


ocean One of the five large, salty bodies of water that cover most of the earth.



state Part of a country. A state has a governor and laws of its own. There are 50 states in the United States of America.

Prime Meridian Imaginary line from the North Pole to the South Pole. The Prime Meridian passes through London in the United Kingdom.



river A long, narrow body of water. The water in a river flows downhill.



All these words are used in the atlas.

suburb Town or small city located near a big city. Most big cities have many suburbs.

town Place where people live and work. A town is smaller than a city.

wants Things that make life more fun.

Index

Does this
index list YOUR
country?



A-B-C

Afghanistan, <i>Asia</i>	42
Albania, <i>Europe</i>	40
Algeria, <i>Africa</i>	38
Angola, <i>Africa</i>	38
Argentina, <i>South America</i>	36
Armenia, <i>Asia</i>	42
Australia, <i>Indian Ocean</i>	44
Austria, <i>Europe</i>	40
Bahamas, <i>Atlantic Ocean</i>	34
Bangladesh, <i>Asia</i>	42
Belarus, <i>Europe</i>	41
Belgium, <i>Europe</i>	40
Bolivia, <i>South America</i>	36
Bosnia-Herzegovina, <i>Europe</i>	40
Botswana, <i>Africa</i>	38
Brazil, <i>South America</i>	36
Bulgaria, <i>Europe</i>	40–41
Burkina Faso, <i>Africa</i>	38
Burundi, <i>Africa</i>	38
Cambodia, <i>Asia</i>	43
Cameroon, <i>Africa</i>	38
Canada, <i>North America</i>	34
Central African Republic, <i>Africa</i>	38
Chad, <i>Africa</i>	38
Chile, <i>South America</i>	36
China, <i>Asia</i>	42–43
Colombia, <i>South America</i>	36
Congo Republic, <i>Africa</i>	38
Costa Rica, <i>North America</i>	34
Côte d'Ivoire, <i>Africa</i>	38
Croatia, <i>Europe</i>	40
Cuba, <i>Caribbean Sea</i>	34
Czech Republic, <i>Europe</i>	40

D-E-F

Democratic Republic of the Congo, <i>Africa</i>	38
Denmark, <i>Europe</i>	40
Djibouti, <i>Africa</i>	38
Dominican Republic, <i>Caribbean Sea</i>	34
East Timor, <i>Asia</i>	43
Ecuador, <i>South America</i>	36
Egypt, <i>Africa and Asia</i>	38
El Salvador, <i>North America</i>	34
Eritrea, <i>Africa</i>	38
Estonia, <i>Europe</i>	41
Ethiopia, <i>Africa</i>	38
Finland, <i>Europe</i>	41
France, <i>Europe</i>	40

G-H-I

Gabon, <i>Africa</i>	38
Gambia, <i>Africa</i>	38
Georgia, <i>Asia and Europe</i>	42
Germany, <i>Europe</i>	40
Ghana, <i>Africa</i>	38
Greece, <i>Europe</i>	40–41
Guatemala, <i>North America</i>	34
Guinea, <i>Africa</i>	38
Guyana, <i>South America</i>	36
Haiti, <i>Caribbean Sea</i>	34
Honduras, <i>North America</i>	34
Hungary, <i>Europe</i>	40
Iceland, <i>Atlantic Ocean</i>	40
India, <i>Asia</i>	42–43
Indonesia, <i>Asia</i>	43
Iran, <i>Asia</i>	42
Iraq, <i>Asia</i>	42
Ireland, <i>Europe</i>	40
Israel, <i>Asia</i>	42
Italy, <i>Europe</i>	40

J-K-L

Jamaica, <i>Caribbean Sea</i>	34
Japan, <i>Asia</i>	43
Jordan, <i>Asia</i>	42
Kazakhstan, <i>Asia and Europe</i>	42
Kenya, <i>Africa</i>	38
Kosovo, <i>Europe</i>	40
Kuwait, <i>Asia</i>	42
Laos, <i>Asia</i>	43
Lebanon, <i>Asia</i>	42
Latvia, <i>Europe</i>	40–41
Liberia, <i>Africa</i>	38
Libya, <i>Africa</i>	38
Lithuania, <i>Europe</i>	40–41

M-N-O

Macedonia, <i>Europe</i>	40
Madagascar, <i>Africa</i>	38
Malawi, <i>Africa</i>	38
Malaysia, <i>Asia</i>	43
Mali, <i>Africa</i>	38
Mauritania, <i>Africa</i>	38
Mexico, <i>North America</i>	34
Moldova, <i>Europe</i>	41
Mongolia, <i>Asia</i>	42–43
Montenegro, <i>Europe</i>	40
Morocco, <i>Africa</i>	38
Mozambique, <i>Africa</i>	38
Myanmar, <i>Asia</i>	42–43
Namibia, <i>Africa</i>	38
Nepal, <i>Asia</i>	42
Netherlands, <i>Europe</i>	40
New Zealand, <i>Pacific Ocean</i>	44

Nicaragua, <i>North America</i>	34
Niger, <i>Africa</i>	38
Nigeria, <i>Africa</i>	38
North Korea, <i>Asia</i>	43
Norway, <i>Europe</i>	40–41
Oman, <i>Asia</i>	42

P-Q-R

Pakistan, <i>Asia</i>	42
Panama, <i>North America</i>	34
Papua New Guinea, <i>Pacific Ocean</i>	44
Paraguay, <i>South America</i>	36
Peru, <i>South America</i>	36
Philippines, <i>Asia</i>	43
Poland, <i>Europe</i>	40–41
Portugal, <i>Europe</i>	40
Qatar, <i>Asia</i>	42
Romania, <i>Europe</i>	40–41
Russia, <i>Europe and Asia</i>	40–43
Rwanda, <i>Africa</i>	38

S-T-U

Saudi Arabia, <i>Asia</i>	42
Senegal, <i>Africa</i>	38
Serbia, <i>Europe</i>	40
Sierra Leone, <i>Africa</i>	38
Singapore, <i>Asia</i>	43
Slovakia, <i>Europe</i>	40
Slovenia, <i>Europe</i>	40
Somalia, <i>Africa</i>	38
South Africa, <i>Africa</i>	38
South Korea, <i>Asia</i>	43
South Sudan, <i>Africa</i>	38
Spain, <i>Europe</i>	40
Sri Lanka, <i>Asia</i>	42
Sudan, <i>Africa</i>	38
Sweden, <i>Europe</i>	40–41
Switzerland, <i>Europe</i>	40
Syria, <i>Asia</i>	42
Taiwan, <i>Asia</i>	43
Tanzania, <i>Africa</i>	38
Thailand, <i>Asia</i>	43
Tunisia, <i>Africa</i>	38
Turkey, <i>Asia and Europe</i>	42
Turkmenistan, <i>Asia</i>	42
Uganda, <i>Africa</i>	38
Ukraine, <i>Europe</i>	41
United Kingdom, <i>Europe</i>	40
United States, <i>North America</i>	26–27
Uruguay, <i>South America</i>	36
Uzbekistan, <i>Asia</i>	42

V-W-X-Y-Z

Venezuela, <i>South America</i>	36
Vietnam, <i>Asia</i>	43
Yemen, <i>Asia</i>	42
Zambia, <i>Africa</i>	38
Zimbabwe, <i>Africa</i>	38

Abbreviations

AK	Alaska	KY	Kentucky	OR	Oregon
AL	Alabama	LA	Louisiana	PA	Pennsylvania
AR	Arkansas	MA	Massachusetts	RI	Rhode Island
AZ	Arizona	MD	Maryland	S	south
Bosnia	Bosnia- Herzegovina	ME	Maine	SC	South Carolina
CA	California	MI	Michigan	SD	South Dakota
CO	Colorado	MN	Minnesota	St.	Saint
CT	Connecticut	MO	Missouri	TN	Tennessee
D.C.	District of Columbia	MS	Mississippi	TX	Texas
DE	Delaware	MT	Montana	U.S.	United States
E	east	N	north	UT	Utah
FL	Florida	NC	North Carolina	VA	Virginia
GA	Georgia	ND	North Dakota	VT	Vermont
HI	Hawaii	NE	Nebraska	W	west
IA	Iowa	NH	New Hampshire	WA	Washington
ID	Idaho	NJ	New Jersey	WI	Wisconsin
IL	Illinois	NM	New Mexico	WV	West Virginia
IN	Indiana	NV	Nevada	WY	Wyoming
KS	Kansas	NY	New York		
		OH	Ohio		
		OK	Oklahoma		

OFFICIAL OKLAHOMA ADOPTION REVIEW
DO NOT REPRODUCE




Photo Credits

Credit abbreviations: **CC**—Creative Commons; **iS**—iStock; **TS**—ThinkStock Photos
Any images in this atlas not explicitly credited below belong to the public domain.

front cover left © Shironosov/iS/TS; **right** © Corbis; **back cover** © Zurijeta/iS/TS; **4 A** NASA on The Commons; **4 B** © Courtesy of NASA, Earth from Space; **6 A** © Raffi Asdourian/CC-BY 2.0; **6 B** © Richard (rxb)/CC-BY-SA 2.0; **7 C** © Sam Beebe/CC-BY 2.0; **7 D** © Corbis; **8 A** © Matthew Rutledge/CC-BY 2.0; **8 B** © Torbakhopper/CC-BY-ND 2.0; **8 C** © Montgomery County Planning Commission/CC-BY-SA 2.0; **9 D** © Allan Ferguson/CC-BY 2.0; **9 E** © Getty Images; **9 F** © Keith Milligan/CC-BY 2.0; **10 A** © 4774344sean/iS/TS; **10 B** © Getty Images; **10 C** © Keith Miner/CC-BY 2.0; **11 D** © Wavebreak Media Ltd./TS; **11 E** © Jupiter Images/Stockbyte/TS; **11 F** © Terry Ross/CC-BY-SA 2.0; **12 A** © Andrew Magill/CC-BY 2.0; **12 B** © iS.com/Kadmy; **12 C** © Comstock Images/Stockbyte/TS; **13 D** © D_M_D/CC-BY-SA 2.0; **13 E** © Moodboard/TS; **13 F** © Andersen Ross/Blend Images/TS; **14 A** © Hemeroskopion/iS/TS; **14 B** © Vicki Watkins/CC-BY 2.0; **14 C** © Mihajlo Maricic/iS/TS; **15 D** © Pengyou91/iS/TS; **15 E** © Meena Kadri/CC-BY-ND 2.0; **15 F** © Roob/iS/TS; **16 A** © Andreas Rodriguez/iS/TS; **16 B** © 4774344sean/iS/TS; **16 C** © Raymond Shobe/CC-BY-SA 2.0; **17 D** © Victoshafoto/iS/TS; **17 E** © Shironosov/iS/TS; **17 F** © Fuse/TS; **18 A** © Peter Pearson; **18 B** © John T. Hill/THS; **19 C** © John T. Hill/THS; **20 A** © Dcjrjr/CC-BY 3.0; **20 B** © John Phelan/CC-BY 3.0; **20 C** Courtesy of the U.S. Geological Survey; **21 D** © jropelato1/iS; **21 E** © Brian Donovan/CC-BY-SA 2.0; **21 F** © Nicolas Henderson/CC-BY 2.0; **22 A** © Courtesy of NASA, Visible Earth; **28 A** © Liz West/CC-BY 2.0; **28 B** © Moodboard/TS;

28 C © Doug Kerr/CC-BY-SA 2.0; **29 D** © Joanna E. Reihle, USAF/Defense Visual Information Center; **29 E** © JupiterImages/Creatas/TS; **29 F** © Diego Cambiaso/CC-BY-SA 2.0; **30 A** © Katrina Brown/iS/TS; **30 B** © Tony Fischer/CC-BY 2.0; **31 C** © Robert A. Estremo/CC-BY-SA 2.0; **31 D** © Matt Turner/CC-BY 2.0; **32 A** Courtesy of U.S. Department of Agriculture/CC-BY-ND 2.0; **32 B** Courtesy of U.S. Department of Agriculture/CC-BY-ND 2.0; **32 C** © ArmchairBuilder.com/CC-BY 2.0; **33 D** © Tetra Pak/CC-BY-SA 2.0; **33 E** © David Sidoux/CC-BY 2.0; **33 F** © Katina Rogers/CC-BY 2.0; **35 A** © Alltrain43/CC-BY-ND 2.0; **35 B** © Ashok Rodrigues/iS/TS; **35 C** © Greg Willis/CC-BY-SA 2.0; **35 D** © Jack Wickes/CC-BY-ND 2.0; **35 E** © Anthony Brown/iS/TS; **37 A** © Ayuda en Acción/CC-BY-SA 2.0; **37 B** © International Center for Tropical Agriculture (CIAT)/CC-BY-SA 2.0; **37 C** © Bruno Girin/CC-BY-SA 2.0; **37 D** © Chico Ferreira/CC-BY 2.0; **37 E** © Pavel Losevsky/TS; **39 A** © Ahron de Leeuw/CC-BY 2.0; **39 B** © Alcuin Lai/CC-BY-SA 2.0; **39 C** © Arsenie Coseac/CC-BY-ND 2.0; **39 D** © Emilio Labrador/CC-BY 2.0; **39 E** © Melissa Schalte/Hemera/TS; **40 A** © iS.com/boggy22; **40 B** © John Stratford/CC-BY 2.0; **41 C** © David Stanley/CC-BY 2.0; **41 D** © Ed Coyle/CC-BY-ND 2.0; **41 E** © Volantwish/CC-BY 2.0; **42 A** © International Center for Tropical Agriculture (CIAT)/CC-BY-SA 2.0; **42 B** © Luke Ma/CC-BY 2.0; **43 C** © Steve Burt/CC-BY-SA 2.0; **43 D** © Zurijeta/iS/TS; **43 E** © Jaime Escofet/CC-BY 2.0; **44 A** © Pobblebonk/iS/TS; **44 B** © Mark Roy/CC-BY 2.0; **45 C** © Ben Stephenson/CC-BY 2.0



Join the Nystroms on a learning adventure
with this atlas and learn about . . .

- *How communities provide goods and services*
- *How maps and globes show the real world*
- *Where the United States is in the world*
- *What people do on other continents*
- **AND MUCH MORE!**



v2.51

NYS0030 978-0-7825-1051-5



NYSTROM
EDUCATION